









# MAPQUEST. to Cheyenne





**Start:** From the South  
**End:** Cheyenne Office-  
1623 Central Avenue  
Cheyenne, WY 82001-4531

**Distance:** 46.2 miles  
**Total Estimated Time:** 47 minutes

| Directions  | Distance   |
|---|------------|
|    |            |
|  <b>1:</b> I-25 N / US-87 N toward CHEYENNE (Crossing into WYOMING).   | 38.2 miles |
|  <b>2:</b> Merge onto I-80 E via EXIT 8D toward US-85 / OMAHA.   | 2.4 miles  |
|  <b>3:</b> Take the I-180 / US-85 exit- EXIT 362- toward CENTRAL AVE / GREELEY COLO.   | 0.2 miles  |
|  <b>4:</b> Turn LEFT onto I-180 N / I-25 BL N / US-87 BR N / N GREELEY HWY / US-85 N. Continue to follow I-25 BL N / US-87 BR N / US-85 N. | 4.3 miles  |
|  <b>5:</b> Turn LEFT onto E 17TH ST.   | 1.1 miles  |
|  <b>6:</b> Turn LEFT onto CENTRAL AVE / I-25 BL S / US-85 S / US-87 BR S.  | <0.1 miles |
|  <b>7:</b> End at <b>1623 Central Ave</b><br>Cheyenne, WY 82001-4531, US   | <0.1 miles |

**Start:** From the North I-25 & Hwy 85  
**End:** Cheyenne Office-  
1623 Central Avenue  
Cheyenne, WY 82001-4531

**Distance:** 2.7  
**Total Estimated Time:** 8 minutes

| Directions  | Distance  |
|---|-----------|
|    |           |
|  <b>1:</b> Start out going SOUTH on I-25 BL S / US-85 S / US-87 BR S / CENTRAL AVE toward KENNEDY RD | 0.7 miles |
|  <b>2:</b> Turn RIGHT to stay on US-85 S / US-87 BR S / CENTRAL AVE / I-25 BL S.                     | 2.0 miles |
|  <b>3:</b> End at <b>1623 Central Ave</b><br>Cheyenne, WY 82001-4531, US                             |           |